
















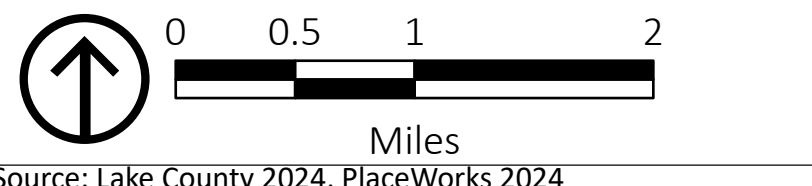


-  Existing Local Area Plan Boundaries
-  Water
-  Potential Community Growth Boundary
- Cobb LAP Boundary Options**
-  Cobb – Option 1
-  Cobb – Option 2
- General Plan Land Use**
-  PL - Public Lands
-  PF - Public Facilities
-  RC - Resource Conservation
-  A - Agriculture
-  RL - Rural Lands
-  RR - Rural Residential
-  SRe - Suburban Residential Reserve
-  LDR - Low Density Residential
-  MDR - Medium Density Residential
-  HDR - High Density Residential
-  Cr - Resort Commercial
-  Cl - Local Commercial
-  Cc - Community Commercial
-  Cs - Service Commercial
-  I - Industrial
-  City General Plan



Source: Lake County 2024, PlaceWorks 2024

Cobb Mountain Local Area Plan Boundary